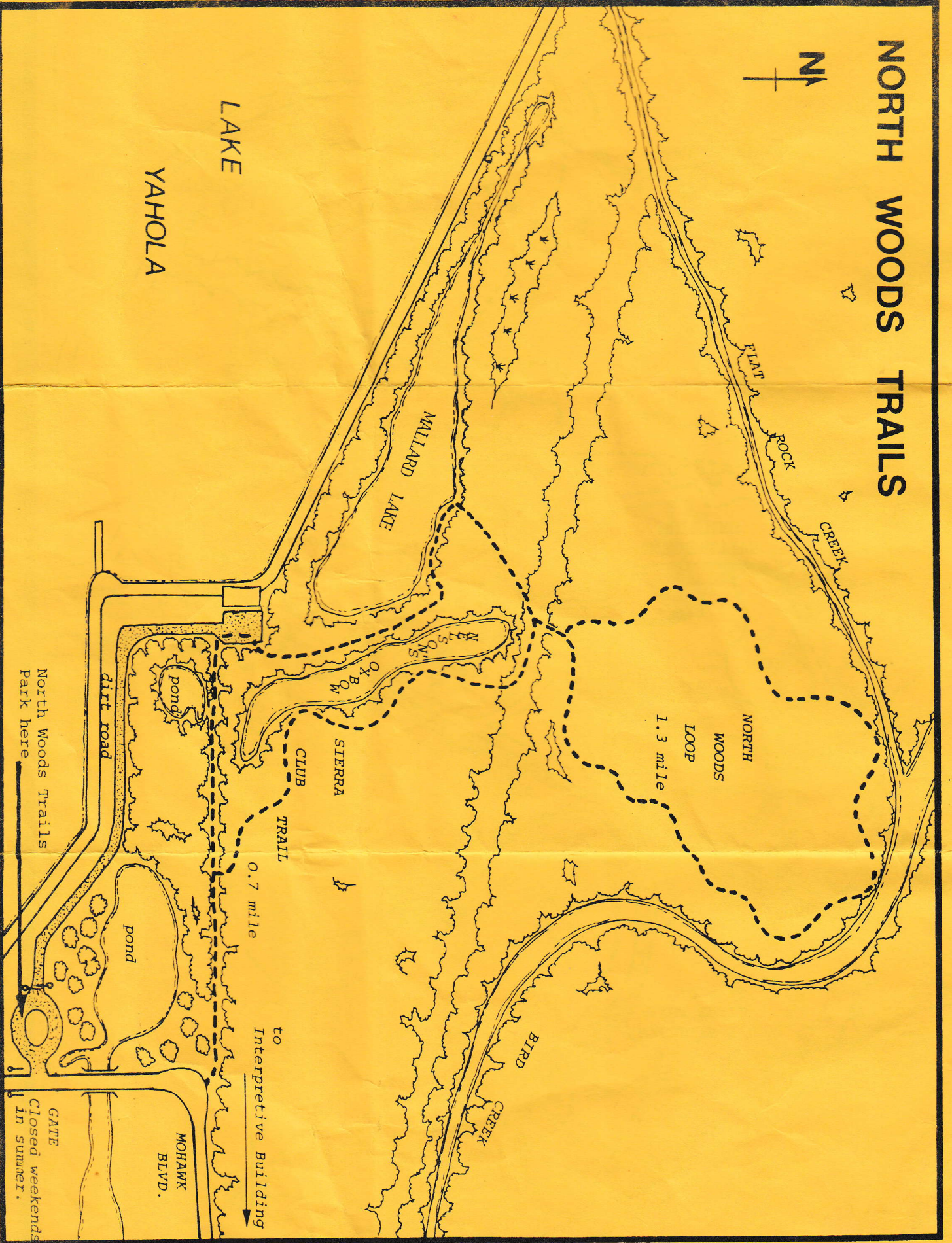


Oxley Nature Center TRAIL MAP

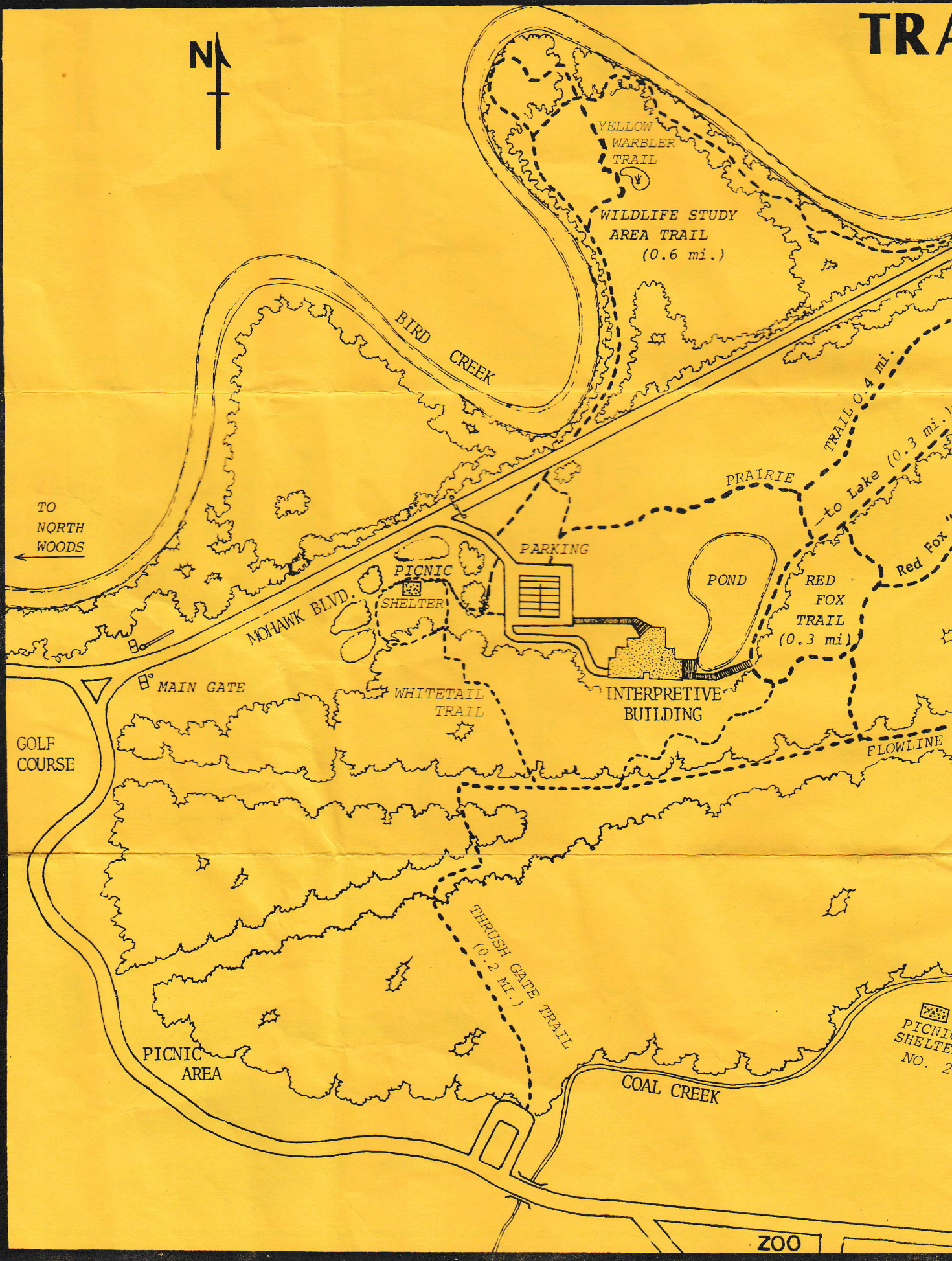


TULSA PARKS

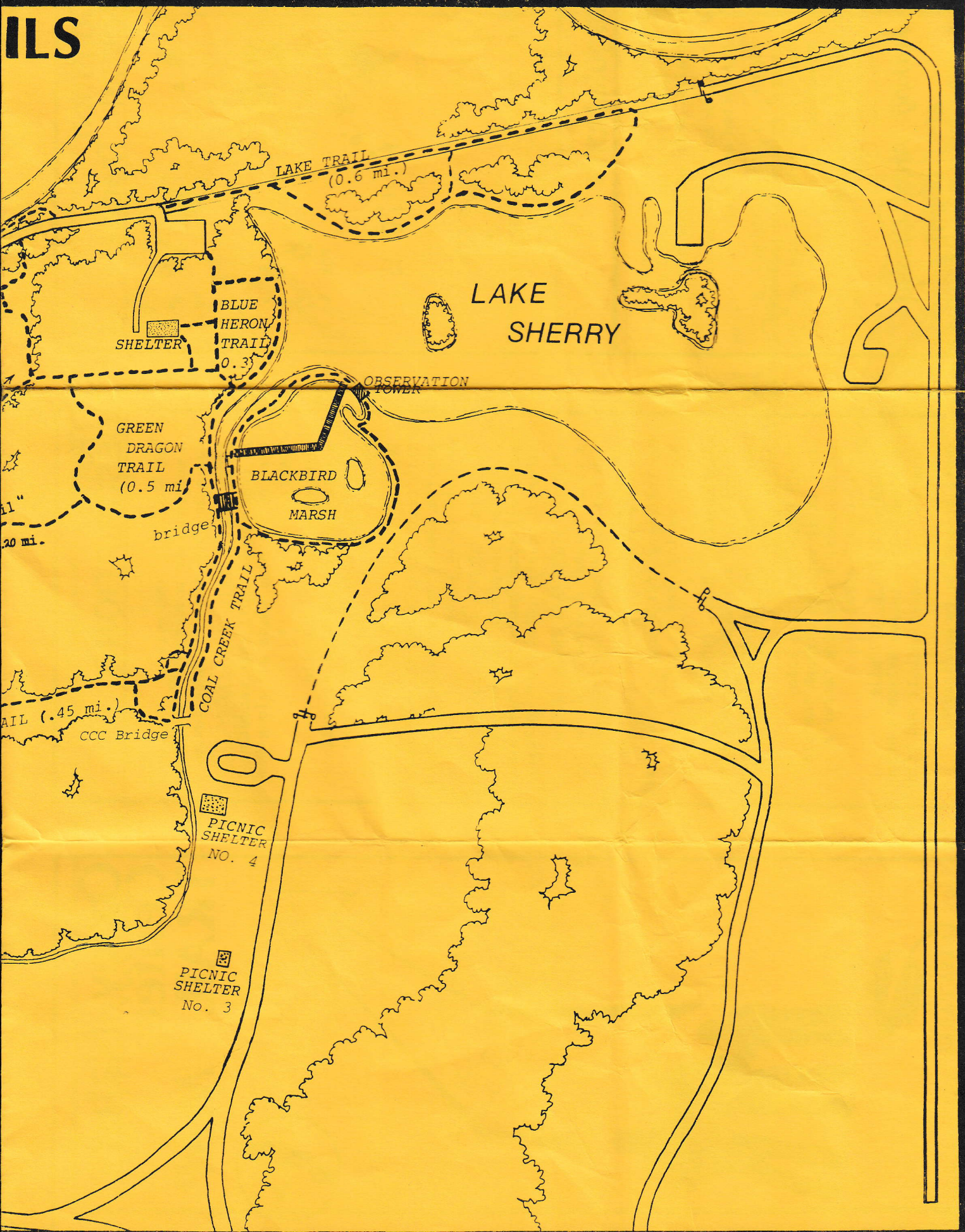
NORTH WOODS TRAILS



TRA



ILS



Common Animal Tracks



Regulations

1. Pets, bicycles and motorized equipment are prohibited on trails. This includes horses.
2. Firearms and fireworks are prohibited in park.
3. Plants, wildlife, and all natural features are protected. Hunting and trapping are not permitted.
4. Be considerate of others. Keep noise low.

**Parking Area Closed
at 5:00pm.**

TRAIL DESCRIPTIONS

* RED FOX TRAIL 0.3 mile

A multipurpose wooded trail designed for a sensory awareness experience.

GREEN DRAGON TRAIL 0.5 mile

An undeveloped trail that wanders through the deep woods and along Coal Creek.

* BLUE HERON TRAIL 0.3 mile

A multipurpose, self-guided trail with bird blinds overlooking Lake Sherry.

PRAIRIE TRAIL 0.4 mile

This trail winds among the various prairie plants and wildlife trails of the old field area.

BLACKBIRD MARSH (0.7 mi. from building)

A 600 foot boardwalk extends over the marsh allowing "hands-on" investigations of aquatic plants and animals.

WILDLIFE STUDY AREA TRAIL 0.6 mile

A trail through diverse wildlife habitat where many tracks and signs of animals may be found.

The following trails begin at the North Woods Parking Area.

BEAVER LODGE TRAIL 1.0 mile

A loop trail in the North Woods Area where recent beaver activity can easily be seen.

NORTH WOODS LOOP 1.3 mile

This trail wanders through the old North Woods, the Nature Center's "wilderness" area.

SIERRA CLUB TRAIL 0.7 mile

A trail which circles Nelson's Oxbow, home for many water animals and birds.

* Trail accessible to handicapped